

Lake St. Clair Schedule A1

Legend

- Settlement Areas
- Downtowns
- Chatham - Kent Boundary
- Parcels
- Railway
- Local Roads
- Major Roads
- Highway
- Agriculture
- Agriculture with Livestock or Potential

Residential

- Residential
- Seasonal

Commercial/Industrial

- Shopping Centre
- Central Business District
- Highway/Commercial
- General Commercial
- General Industrial
- Waste Management
- Aggregate Industrial
- Aggregate Licences (MNR)

Other

- Rural Industrial/Commercial
- Utilities/Infrastructure
- Educational Facility
- Park
- Natural Area
- Golf Course
- Marina
- Other Institutional
- Vacant/Unoccupied
- Existing Wind Turbine

- Oil/Gas Wells
- Attraction
- Beach
- Bird Watching Site
- Camping
- Educational Facility
- Conservation Area
- Hospital
- Marina
- Transit
- Visitor Information

- Parking Lot
- Existing Trails

Metres
0 200 400 800

Disclaimer: The Municipality of Chatham-Kent takes every precaution to put up-to-date and correct information on all maps published by Corporate Applications. However, it does not expressly warranty that the information contained in the map is accurate on the date of publication. All users may use this information at their own risk. The municipality will not entertain any claims arising out of the use of this map or information

MUNICIPALITY OF CHATHAM - KENT LAKE ST. CLAIR SCHEDULE

**A1
EXISTING LAND USE 2010**

Chatham-Kent

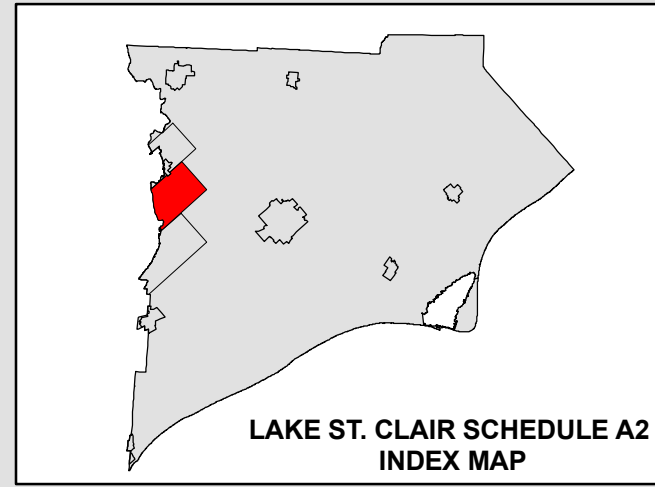
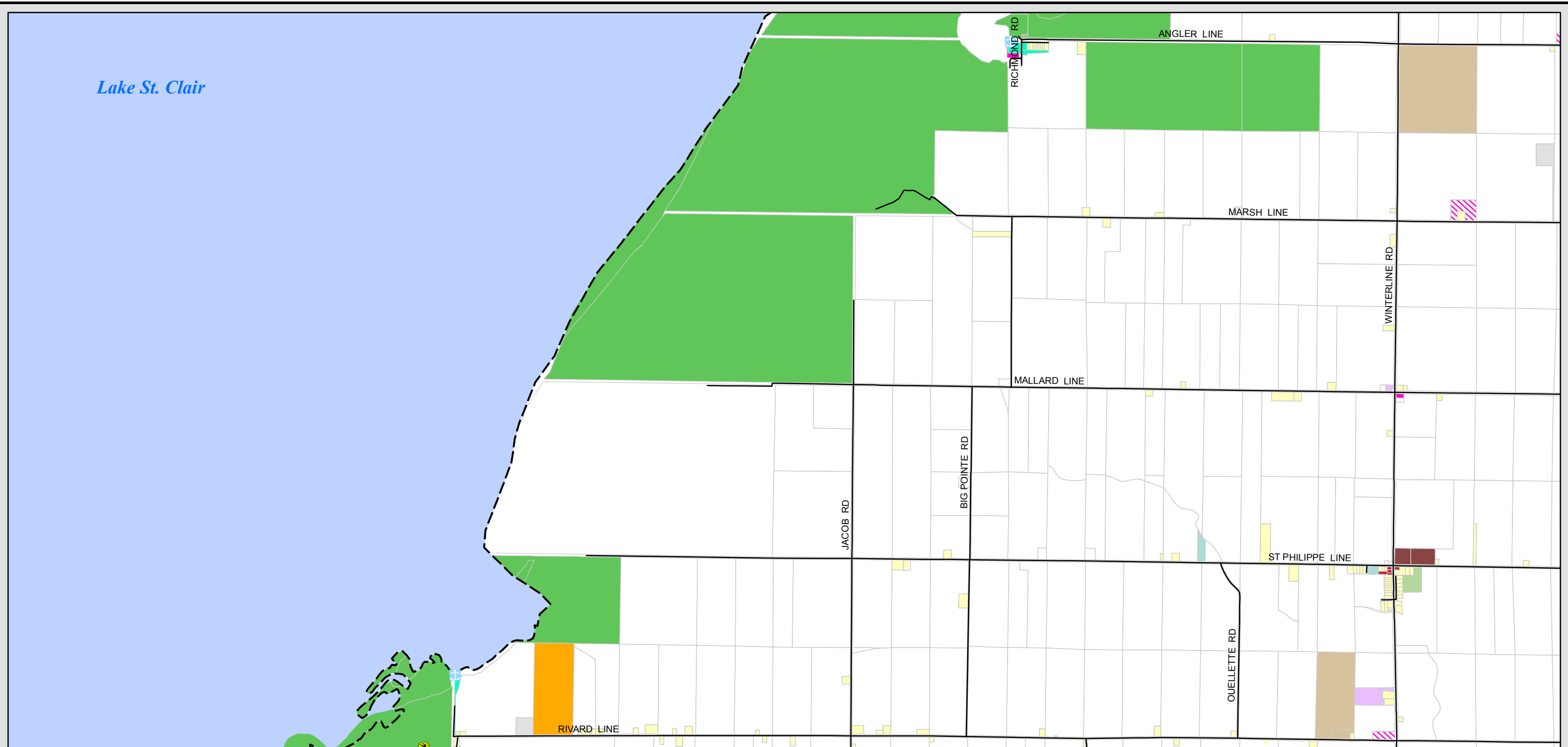
With the support of the Federal Economic Development Agency for Southern Ontario

FCM | Green Municipal Fund
Fonds municipal vert

CANADA'S ECONOMIC ACTION PLAN
ÉCONOMIQUE DU CANADA

Canada

Community Futures Development Corporation
of Chatham-Kent



Lake St. Clair Schedule A2

Legend

Settlement Areas	Residential	Rural Industrial/Commercial	Oil/Gas Wells	Parking Lot
Downtowns	Seasonal	Utilities/Infrastructure	Attraction	Existing Trails
Chatham - Kent Boundary	Commercial/Industrial	Other	Beach	
Parcels	Shopping Centre	Educational Facility	Bird Watching Site	
Railway	Central Business District	Park	Camping	
Local Roads	Highway/Commercial	Natural Area	Educational Facility	
Major Roads	General Commercial	Golf Course	Conservation Area	
Highway	General Industrial	Marina	Hospital	
Agriculture	Waste Management	Other Institutional	Transit	
Agriculture	Aggregate Industrial	Vacant/Unoccupied	Visitor Information	
Agriculture with Livestock or Potential	Aggregate Licences (MNR)	Existing Wind Turbine		

Metres
0 200 400 800

Disclaimer: The Municipality of Chatham-Kent takes every precaution to put up-to-date and correct information on all maps published by Corporate Applications. However, it does not expressly warranty that the information contained in the map is accurate on the date of publication. All users may use this information at their own risk. The municipality will not entertain any claims arising out of the use of this map or information

MUNICIPALITY OF CHATHAM - KENT
LAKE ST. CLAIR SCHEDULE

A2
EXISTING LAND USE 2010

Chatham-Kent

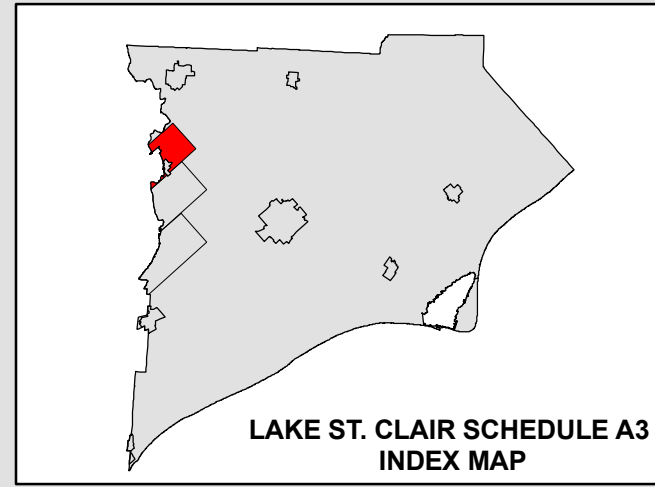
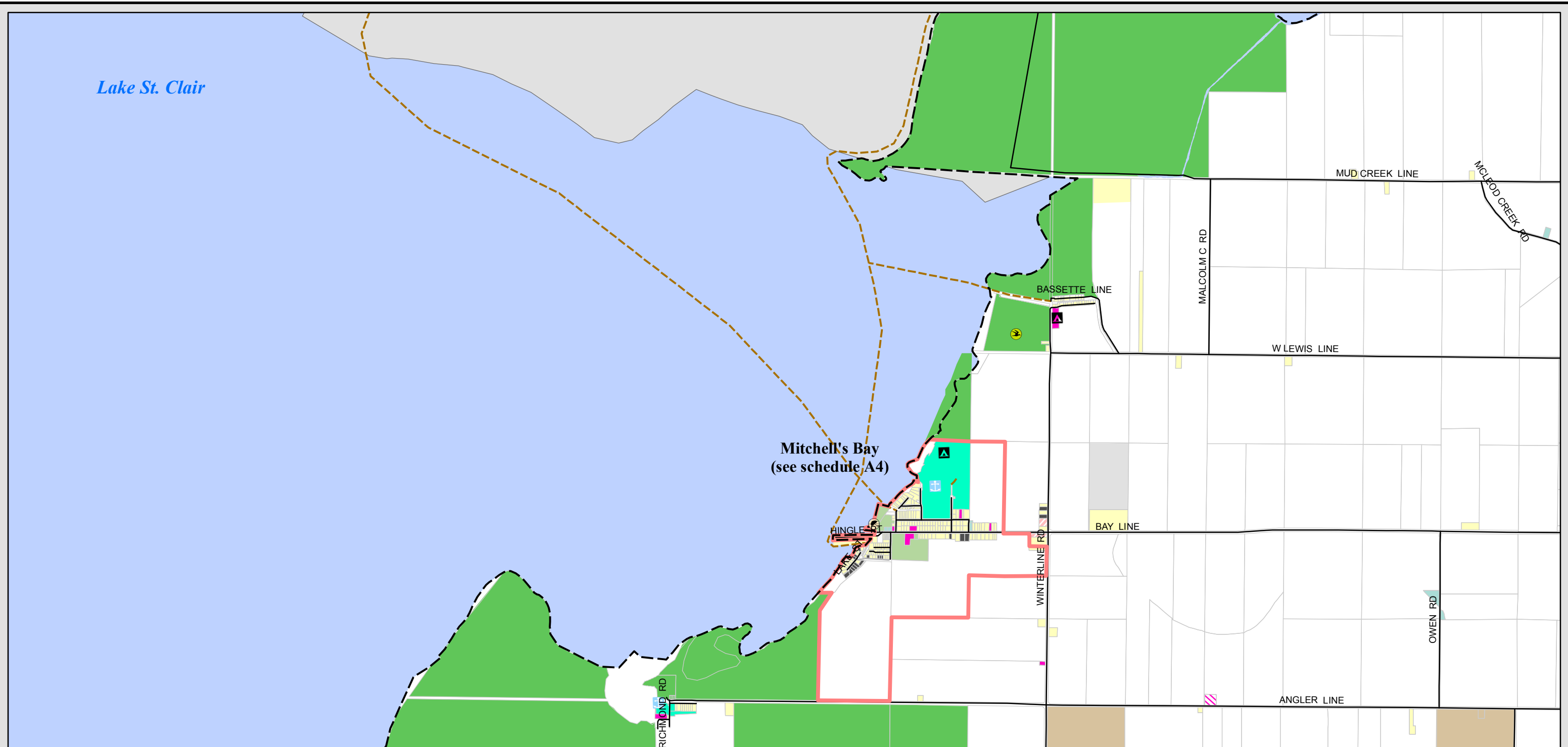
With the support of the Federal Economic Development Agency for Southern Ontario

FCM | Green Municipal Fund
Fonds municipal vert

CANADA'S ECONOMIC ACTION PLAN
LE PLAN D'ACTION ECONOMIQUE DU CANADA

Canada

Community Futures Development Corporation
of Chatham-Kent



Lake St. Clair Schedule A3

Legend

Settlement Areas	Residential	Rural Industrial/Commercial	Oil/Gas Wells	Parking Lot
Downtowns	Seasonal	Utilities/Infrastructure	Attraction	Existing Trails
Chatham - Kent Boundary	Commercial/Industrial	Other	Beach	
Parcels	Shopping Centre	Educational Facility	Bird Watching Site	
Railway	Central Business District	Park	Camping	
Local Roads	Highway/Commercial	Natural Area	Educational Facility	
Major Roads	General Commercial	Golf Course	Conservation Area	
Highway	General Industrial	Marina	Hospital	
Agriculture	Waste Management	Other Institutional	Marina	
Agriculture	Aggregate Industrial	Vacant/Unoccupied	Transit	
Agriculture with Livestock or Potential	Aggregate Licences (MNR)	Existing Wind Turbine	Visitor Information	

Metres
0 200 400 800

Disclaimer: The Municipality of Chatham-Kent takes every precaution to put up-to-date and correct information on all maps published by Corporate Applications. However, it does not expressly warranty that the information contained in the map is accurate on the date of publication. All users may use this information at their own risk. The municipality will not entertain any claims arising out of the use of this map or information

MUNICIPALITY OF CHATHAM - KENT
LAKE ST. CLAIR SCHEDULE

A3
EXISTING LAND USE 2010

Chatham-Kent

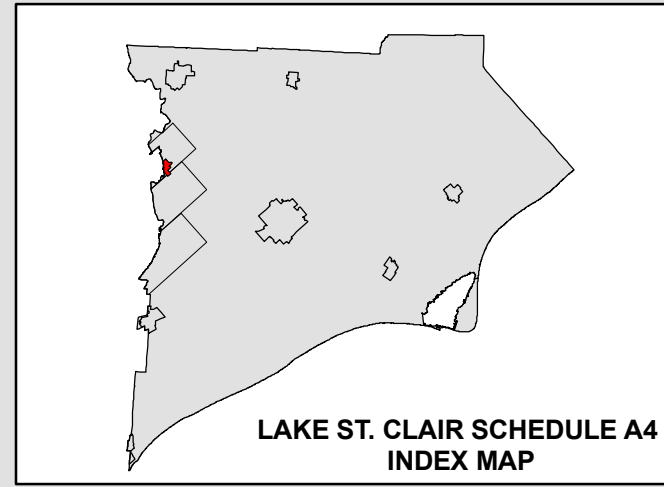
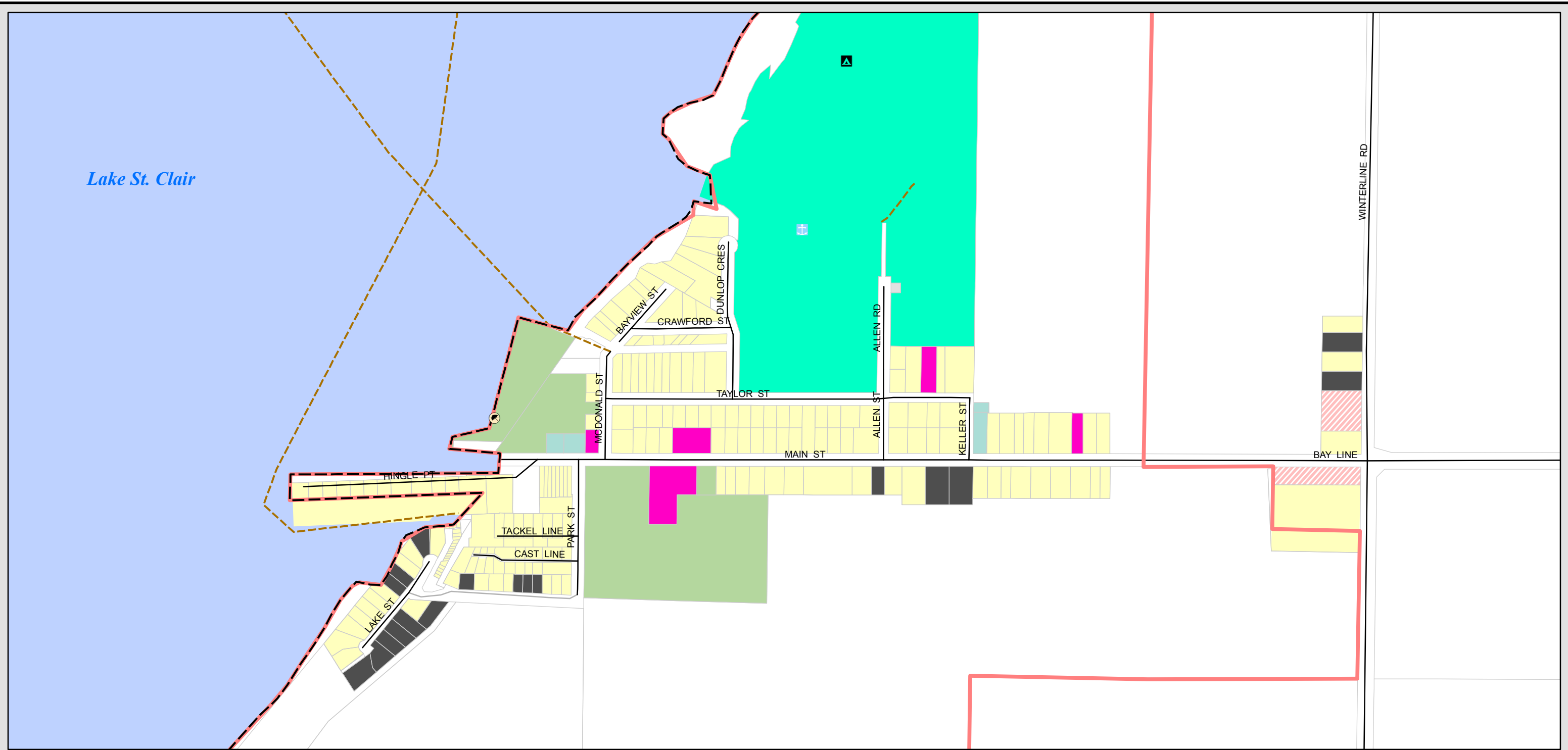
With the support of the Federal Economic Development Agency for Southern Ontario

FCM | Green Municipal Fund
Fonds municipal vert

CANADA'S ECONOMIC ACTION PLAN
ÉCONOMIQUE DU CANADA

Canada

Community Futures Development Corporation
of Chatham-Kent



Lake St. Clair Schedule A4

Legend

Settlement Areas	Residential	Rural Industrial/Commercial	Oil/Gas Wells	Parking Lot
Downtowns	Seasonal	Utilities/Infrastructure	Attraction	Existing Trails
Chatham - Kent Boundary	Commercial/Industrial	Educational Facility	Beach	
Parcels	Shopping Centre	Park	Bird Watching Site	
Railway	Central Business District	Natural Area	Camping	
Local Roads	Highway/Commercial	Golf Course	Educational Facility	
Major Roads	General Commercial	Marina	Conservation Area	
Highway	General Industrial	Other Institutional	Hospital	
Agriculture	Waste Management	Vacant/Unoccupied	Marina	
Agriculture	Aggregate Industrial	Existing Wind Turbine	Transit	
Agriculture with Livestock or Potential	Aggregate Licences (MNR)		Visitor Information	

Scale: 0 50 100 200 Metres

Disclaimer: The Municipality of Chatham-Kent takes every precaution to put up-to-date and correct information on all maps published by Corporate Applications. However, it does not expressly warranty that the information contained in the map is accurate on the date of publication. All users may use this information at their own risk. The municipality will not entertain any claims arising out of the use of this map or information

MUNICIPALITY OF CHATHAM - KENT LAKE ST. CLAIR SCHEDULE

**A4
MITCHELL BAY
EXISTING LAND USE 2010**

Chatham-Kent

With the support of the Federal Economic Development Agency for Southern Ontario

FCM | Green Municipal Fund
Fonds municipal vert

ACTION PLAN
CANADA'S ECONOMIC ACTION PLAN
ÉCONOMIQUE DU CANADA

Canada

Community Futures Development Corporation
of Chatham-Kent