

**Lake St. Clair Schedule B1**

<b>Legend</b>		<b>Natural Environment Features</b>	
	Settlement Areas		Watercourses (Chatham - Kent Official Plan)
	Downtowns		Provincial Area of Natural and Scientific Interest (Ministry of Natural Resources, March 2010)
	Chatham - Kent Boundary		Provincially Significant Wetlands (Ministry of Natural Resources, March 2010)
	Parcels		Flood Prone (SCRCA)
	Railway		Flood Prone (LTVCA)
	Local Roads		Woodlots (Ministry of Natural Resources, 2007)
	Major Roads		
	Highway		

Metres

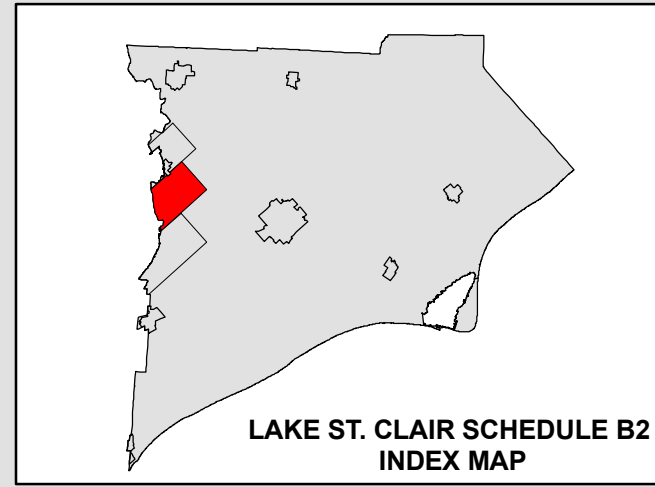
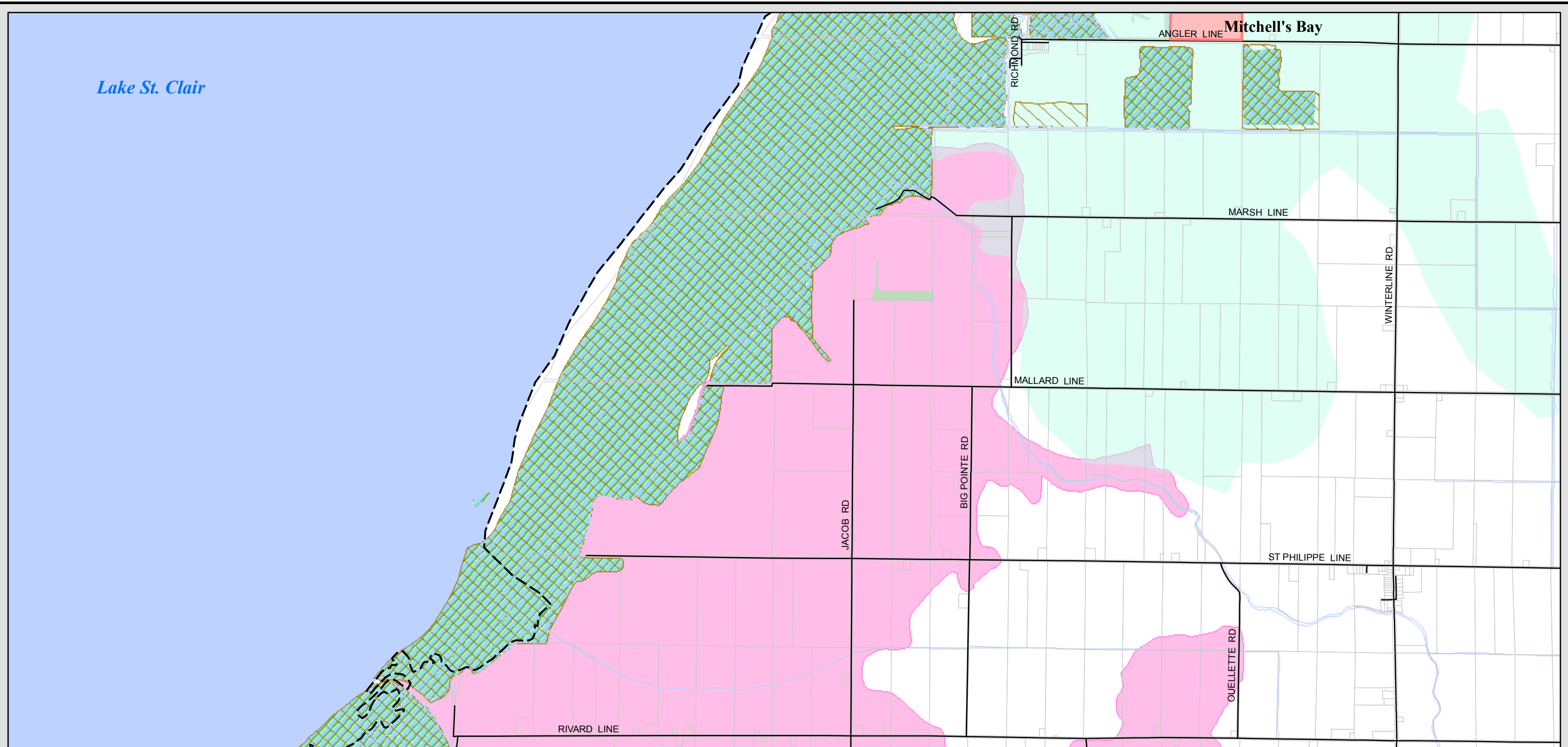
0 200 400 800

Disclaimer: The Municipality of Chatham-Kent takes every precaution to put up-to-date and correct information on all maps published by Corporate Applications. However, it does not expressly warranty that the information contained in the map is accurate on the date of publication. All users may use this information at their own risk. The municipality will not entertain any claims arising out of the use of this map or information

**MUNICIPALITY OF CHATHAM - KENT  
LAKE ST. CLAIR SCHEDULE**

**B1  
NATURAL ENVIRONMENT**

*With the support of the Federal Economic Development Agency  
for Southern Ontario*



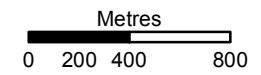
**Lake St. Clair Schedule B2**

**Legend**

- Settlement Areas
- Downtowns
- Chatham - Kent Boundary
- Parcels
- Railway
- Local Roads
- Major Roads
- Highway

**Natural Environment Features**

- Watercourses (Chatham - Kent Official Plan)
- Provincial Area of Natural and Scientific Interest (Ministry of Natural Resources, March 2010)
- Provincially Significant Wetlands (Ministry of Natural Resources, March 2010)
- Flood Prone (SCRCA)
- Flood Prone (LTVCA)
- Woodlots (Ministry of Natural Resources, 2007)



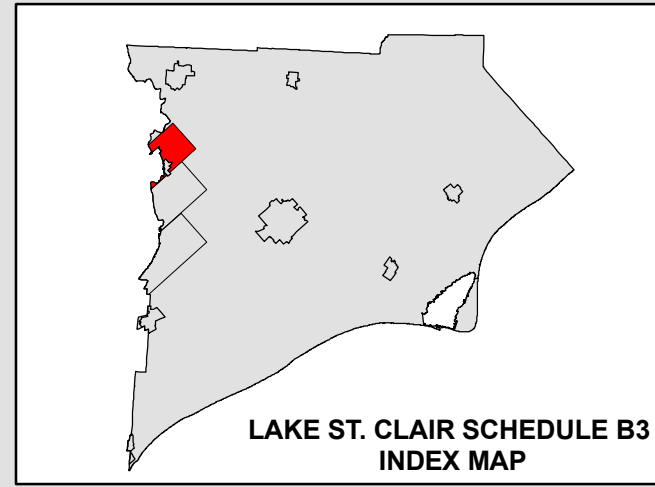
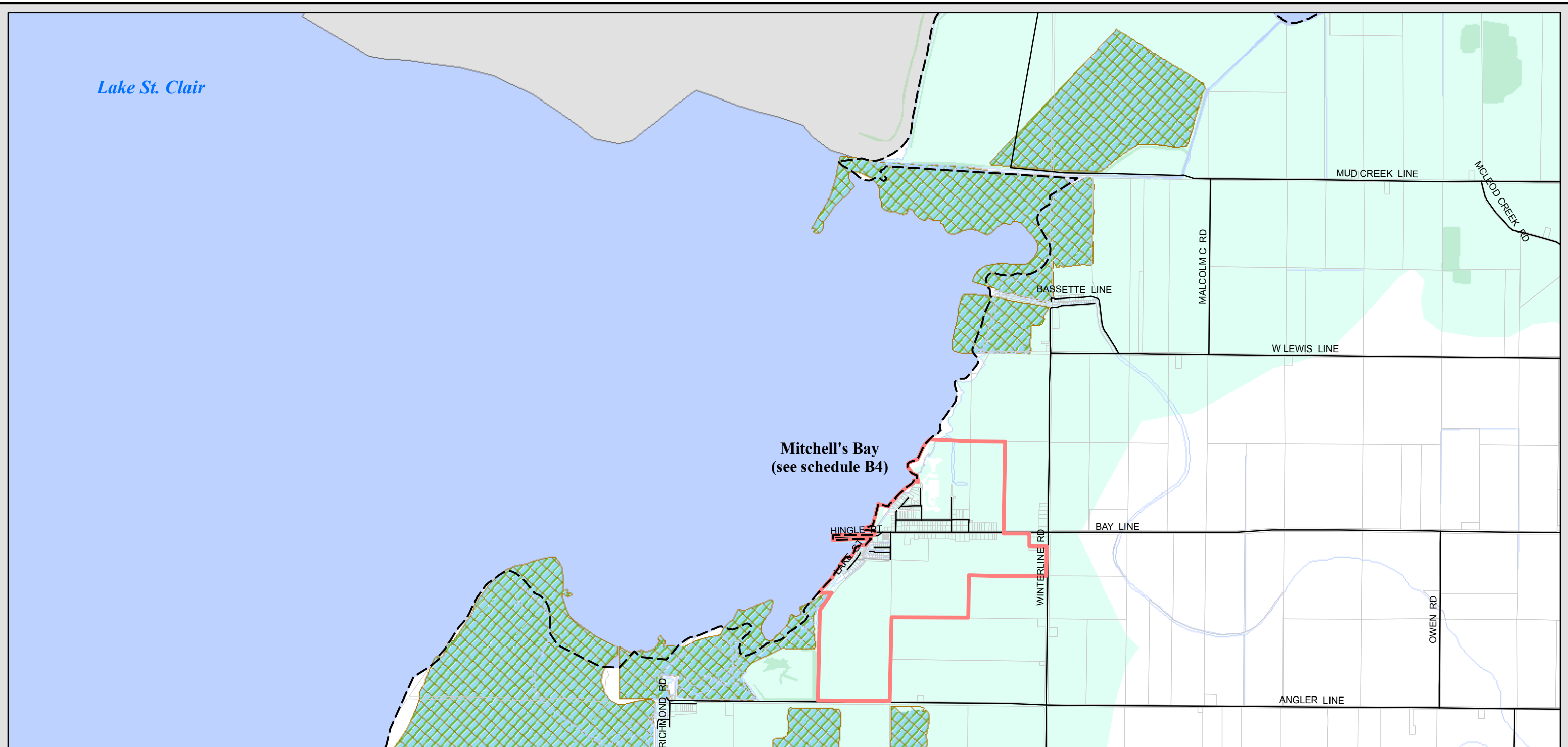
Disclaimer: The Municipality of Chatham-Kent takes every precaution to put up-to-date and correct information on all maps published by Corporate Applications. However, it does not expressly warranty that the information contained in the map is accurate on the date of publication. All users may use this information at their own risk. The municipality will not entertain any claims arising out of the use of this map or information

**MUNICIPALITY OF CHATHAM - KENT  
LAKE ST. CLAIR SCHEDULE**

**B2  
NATURAL ENVIRONMENT**

*With the support of the Federal Economic Development Agency for Southern Ontario*

Community Futures Development Corporation of Chatham-Kent



**Lake St. Clair Schedule B3**

<b>Legend</b>	<b>Natural Environment Features</b>
Settlement Areas	Watercourses (Chatham - Kent Official Plan)
Downtowns	Provincial Area of Natural and Scientific Interest (Ministry of Natural Resources, March 2010)
Chatham - Kent Boundary	Provincially Significant Wetlands (Ministry of Natural Resources, March 2010)
Parcels	Flood Prone (SCRCA)
Railway	Flood Prone (LTVCA)
Local Roads	Woodlots (Ministry of Natural Resources, 2007)
Major Roads	
Highway	

Metres  
0 200 400 800

Disclaimer: The Municipality of Chatham-Kent takes every precaution to put up-to-date and correct information on all maps published by Corporate Applications. However, it does not expressly warranty that the information contained in the map is accurate on the date of publication. All users may use this information at their own risk. The municipality will not entertain any claims arising out of the use of this map or information

**MUNICIPALITY OF CHATHAM - KENT  
LAKE ST. CLAIR SCHEDULE**

**B3  
NATURAL ENVIRONMENT**

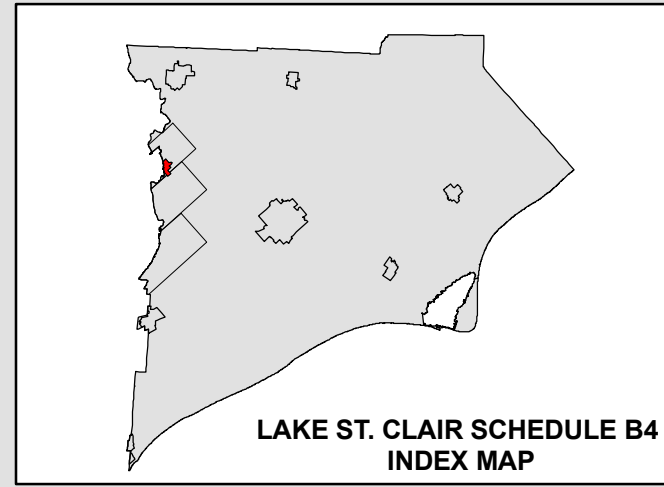
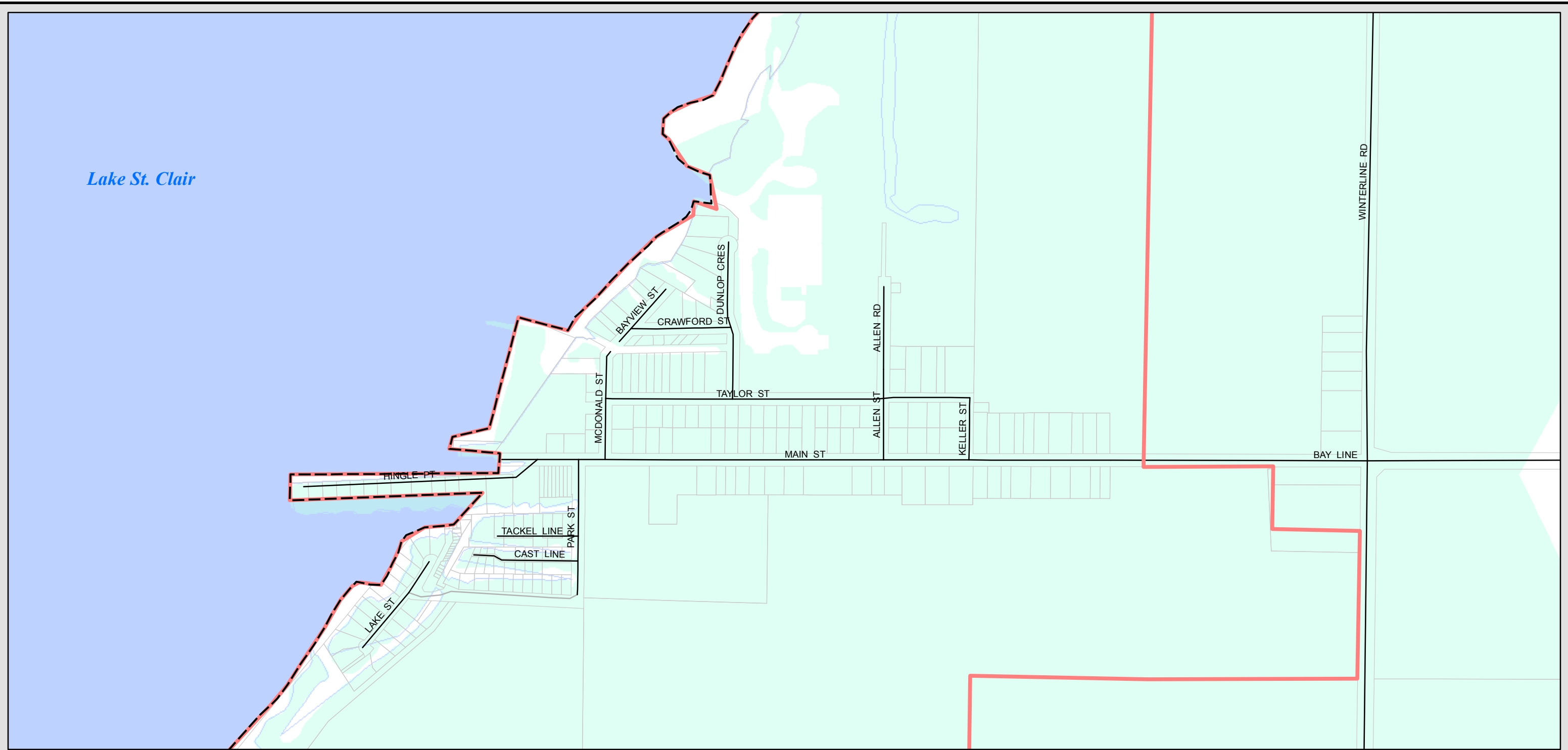
*With the support of the Federal Economic Development Agency for Southern Ontario*

FCM | Green Municipal Fund  
Fonds municipal vert

CANADA'S ECONOMIC ACTION PLAN  
ÉCONOMIQUE DU CANADA

Canada

Community Futures Development Corporation  
of Chatham-Kent



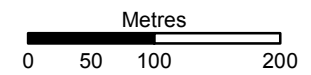
**Lake St. Clair Schedule B4**

**Legend**

- Settlement Areas
- Downtowns
- Chatham - Kent Boundary
- Parcels
- Railway
- Local Roads
- Major Roads
- Highway

**Natural Environment Features**

- Watercourses (Chatham - Kent Official Plan)
- Provincial Area of Natural and Scientific Interest (Ministry of Natural Resources, March 2010)
- Provincially Significant Wetlands (Ministry of Natural Resources, March 2010)
- Flood Prone (SCRCA)
- Flood Prone (LTVCA)
- Woodlots (Ministry of Natural Resources, 2007)



Disclaimer: The Municipality of Chatham-Kent takes every precaution to put up-to-date and correct information on all maps published by Corporate Applications. However, it does not expressly warranty that the information contained in the map is accurate on the date of publication. All users may use this information at their own risk. The municipality will not entertain any claims arising out of the use of this map or information

**MUNICIPALITY OF CHATHAM - KENT  
LAKE ST. CLAIR SCHEDULE**

**B4  
MITCHELL BAY  
NATURAL ENVIRONMENT**

*With the support of the Federal Economic Development Agency for Southern Ontario*

**Chatham-Kent**  
**FCM** | Green Municipal Fund  
Fonds municipal vert  
**ACTION PLAN**  
d'ACTION  
ECONOMIQUE DU CANADA  
**Canada**

Community Futures Development Corporation  
of Chatham-Kent