

Chenal Ecarte (The Snye) Schedule A1

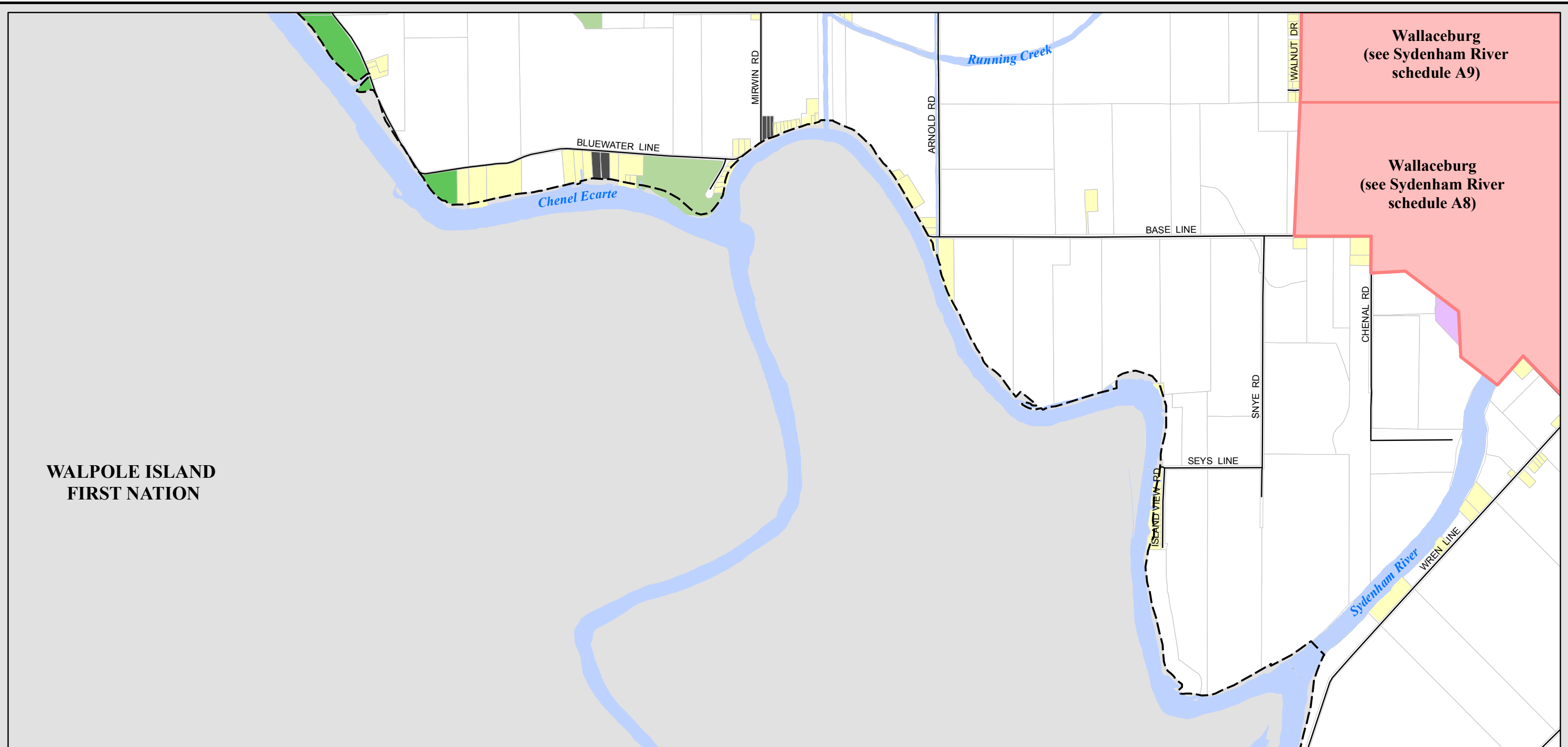
Legend		Residential		Other		Oil/Gas Wells		Parking Lot	
Settlement Areas	Residential	Rural Industrial/Commercial	Oil/Gas Wells	Parking Lot	Existing Trails	Attraction	Attraction	Attraction	Attraction
Downtowns	Seasonal	Utilities/Infrastructure	Beach	Existing Trails	Existing Trails	Bird Watching Site	Bird Watching Site	Bird Watching Site	Bird Watching Site
Chatham - Kent Boundary	Commercial/Industrial	Educational Facility	Camping	Camping	Camping	Camping	Camping	Camping	Camping
Parcels	Shopping Centre	Park	Educational Facility	Educational Facility	Educational Facility	Educational Facility	Educational Facility	Educational Facility	Educational Facility
Railway	Central Business District	Natural Area	Conservation Area	Conservation Area	Conservation Area	Conservation Area	Conservation Area	Conservation Area	Conservation Area
Local Roads	Highway/Commercial	Golf Course	Hospital	Hospital	Hospital	Hospital	Hospital	Hospital	Hospital
Major Roads	General Commercial	Marina	Marina	Marina	Marina	Marina	Marina	Marina	Marina
Highway	General Industrial	Other Institutional	Transit	Transit	Transit	Transit	Transit	Transit	Transit
Agriculture	Waste Management	Vacant/Unoccupied	Visitor Information	Visitor Information	Visitor Information	Visitor Information	Visitor Information	Visitor Information	Visitor Information
Agriculture	Aggregate Industrial	Existing Wind Turbine							
Agriculture with Livestock or Potential	Aggregate Licences (MNR)								

**MUNICIPALITY OF CHATHAM - KENT
CHENAL ECARTE SCHEDULE**

**A1
EXISTING LAND USE 2010**

With the support of the Federal Economic Development Agency for Southern Ontario

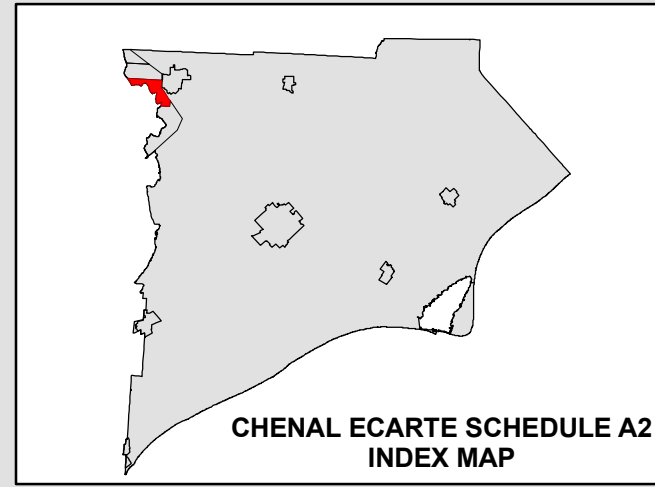
Disclaimer: The Municipality of Chatham-Kent takes every precaution to put up-to-date and correct information on all maps published by Corporate Applications. However, it does not expressly warrant that the information contained in the map is accurate on the date of publication. All users may use this information at their own risk. The municipality will not entertain any claims arising out of the use of this map or information.



Wallaceburg
(see Sydenham River
schedule A9)

Wallaceburg
(see Sydenham River
schedule A8)

WALPOLE ISLAND
FIRST NATION



Chenal Ecarte (The Snye) Schedule A2

Legend

Settlement Areas	Residential	Rural Industrial/Commercial	Oil/Gas Wells	Parking Lot
Downtowns	Seasonal	Utilities/Infrastructure	Attraction	Existing Trails
Chatham - Kent Boundary	Commercial/Industrial	Educational Facility	Beach	
Parcels	Shopping Centre	Park	Bird Watching Site	
Railway	Central Business District	Natural Area	Camping	
Local Roads	Highway/Commercial	Golf Course	Educational Facility	
Major Roads	General Commercial	Marina	Conservation Area	
Highway	General Industrial	Other Institutional	Hospital	
Agriculture	Waste Management	Vacant/Unoccupied	Marina	
Agriculture	Aggregate Industrial	Existing Wind Turbine	Transit	
Agriculture with Livestock or Potential	Aggregate Licences (MNR)		Visitor Information	

Metres
0 200 400 800

Disclaimer: The Municipality of Chatham-Kent takes every precaution to put up-to-date and correct information on all maps published by Corporate Applications. However, it does not expressly warranty that the information contained in the map is accurate on the date of publication. All users may use this information at their own risk. The municipality will not entertain any claims arising out of the use of this map or information.

**MUNICIPALITY OF CHATHAM - KENT
CHENAL ECARTE SCHEDULE**

**A2
EXISTING LAND USE 2010**

Chatham-Kent

With the support of the Federal Economic Development Agency for Southern Ontario

FCM | Green Municipal Fund
Fonds municipal vert

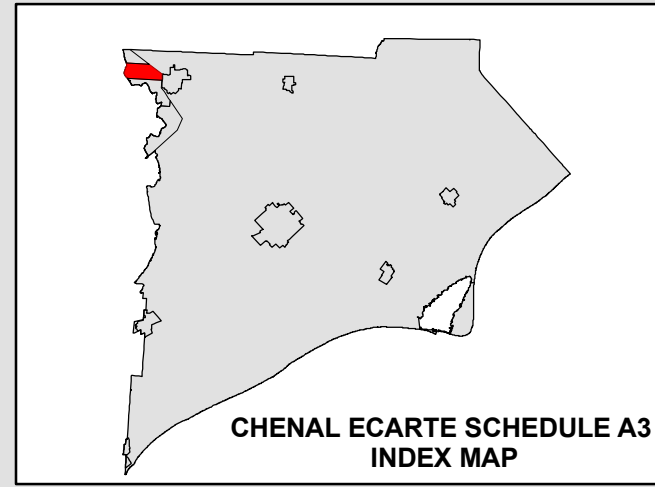
CANADA'S ECONOMIC ACTION PLAN
ACTION PLAN
ECONOMIQUE DU CANADA

Canada

Community Futures Development Corporation
of Chatham-Kent

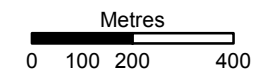


WALPOLE ISLAND
FIRST NATION



Chenal Ecarte (The Snye) Schedule A3

Legend		Residential		Other		Oil/Gas Wells		Parking Lot	
Settlement Areas	Residential	Rural Industrial/Commercial	Oil/Gas Wells	Parking Lot	Existing Trails	Attraction	Attraction	Attraction	Attraction
Downtowns	Seasonal	Utilities/Infrastructure	Beach	Beach	Beach	Beach	Beach	Beach	Beach
Chatham - Kent Boundary	Commercial/Industrial		Bird Watching Site	Bird Watching Site	Bird Watching Site	Bird Watching Site	Bird Watching Site	Bird Watching Site	Bird Watching Site
Parcels	Shopping Centre	Park	Camping	Camping	Camping	Camping	Camping	Camping	Camping
Railway	Central Business District	Natural Area	Educational Facility	Educational Facility	Educational Facility	Educational Facility	Educational Facility	Educational Facility	Educational Facility
Local Roads	Highway/Commercial	Golf Course	Conservation Area	Conservation Area	Conservation Area	Conservation Area	Conservation Area	Conservation Area	Conservation Area
Major Roads	General Commercial	Marina	Hospital	Hospital	Hospital	Hospital	Hospital	Hospital	Hospital
Highway	General Industrial	Other Institutional	Marina	Marina	Marina	Marina	Marina	Marina	Marina
Agriculture		Waste Management	Transit	Transit	Transit	Transit	Transit	Transit	Transit
Agriculture	Aggregate Industrial	Vacant/Unoccupied	Visitor Information	Visitor Information	Visitor Information	Visitor Information	Visitor Information	Visitor Information	Visitor Information
Agriculture with Livestock or Potential	Aggregate Licences (MNR)	Existing Wind Turbine							



Disclaimer: The Municipality of Chatham-Kent takes every precaution to put up-to-date and correct information on all maps published by Corporate Applications. However, it does not expressly warranty that the information contained in the map is accurate on the date of publication. All users may use this information at their own risk. The municipality will not entertain any claims arising out of the use of this map or information

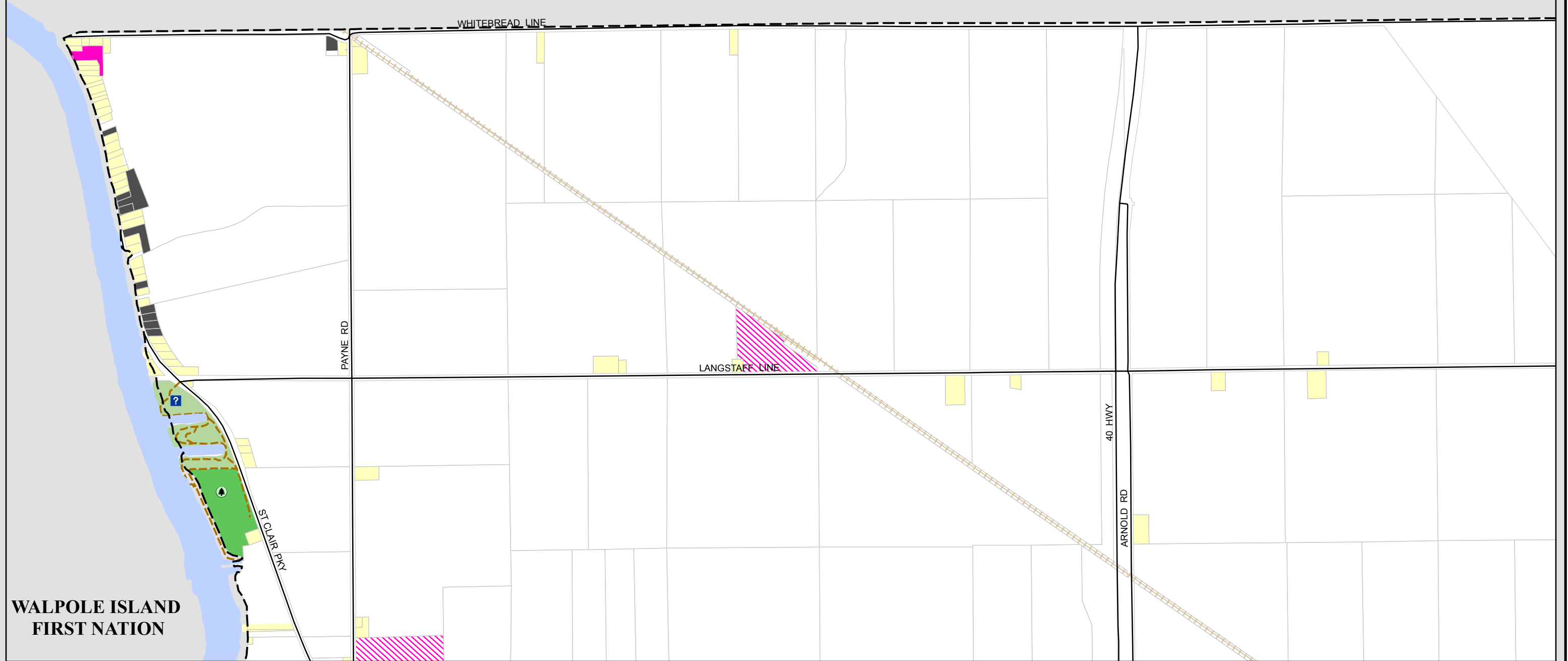
**MUNICIPALITY OF CHATHAM - KENT
CHENAL ECARTE SCHEDULE**

**A3
EXISTING LAND USE 2010**

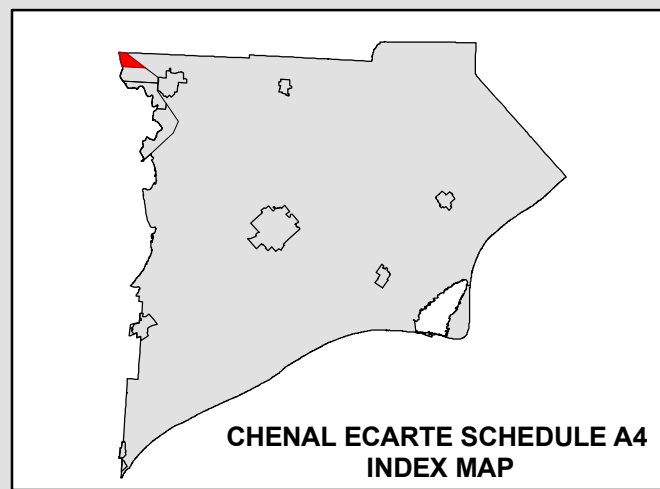
With the support of the Federal Economic Development Agency for Southern Ontario

Logos for Chatham-Kent, FCM Green Municipal Fund, ACTION PLAN D'ACTION, Canada, and Community Futures Development Corporation of Chatham-Kent.

COUNTY OF LAMBTON



WALPOLE ISLAND
FIRST NATION



Chenal Ecarte (The Snye) Schedule A4

Legend

- Settlement Areas
- Downtowns
- Chatham - Kent Boundary
- Parcels
- Railway
- Local Roads
- Major Roads
- Highway
- Agriculture**
- Agriculture
- Agriculture with Livestock or Potential

Residential

- Residential
- Seasonal
- Commercial/Industrial**
- Shopping Centre
- Central Business District
- Highway/Commercial
- General Commercial
- General Industrial
- Waste Management
- Aggregate Industrial
- Aggregate Licences (MNR)

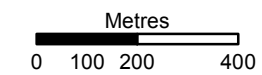
- Rural Industrial/Commercial
- Utilities/Infrastructure

Other

- Educational Facility
- Park
- Natural Area
- Golf Course
- Marina
- Other Institutional
- Vacant/Unoccupied
- Existing Wind Turbine

- Oil/Gas Wells
- Attraction
- Beach
- Bird Watching Site
- Camping
- Educational Facility
- Conservation Area
- Hospital
- Marina
- Transit
- Visitor Information

- Parking Lot
- Existing Trails



Disclaimer: The Municipality of Chatham-Kent takes every precaution to put up-to-date and correct information on all maps published by Corporate Applications. However, it does not expressly warranty that the information contained in the map is accurate on the date of publication. All users may use this information at their own risk. The municipality will not entertain any claims arising out of the use of this map or information.

MUNICIPALITY OF CHATHAM - KENT CHENAL ECARTE SCHEDULE



**A4
EXISTING LAND USE 2010**

With the support of the Federal Economic Development Agency for Southern Ontario

