

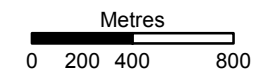
Chenal Ecarte (The Snye) Schedule B1

Legend

- Settlement Areas
- Downtowns
- Chatham - Kent Boundary
- Parcels
- Railway
- Local Roads
- Major Roads
- Highway

Natural Environment Features

- Watercourses (Chatham - Kent Official Plan)
- Provincial Area of Natural and Scientific Interest (Ministry of Natural Resources, March 2010)
- Provincially Significant Wetlands (Ministry of Natural Resources, March 2010)
- Flood Prone (SCRCA)
- Flood Prone (LTVCA)
- Woodlots (Ministry of Natural Resources, 2007)



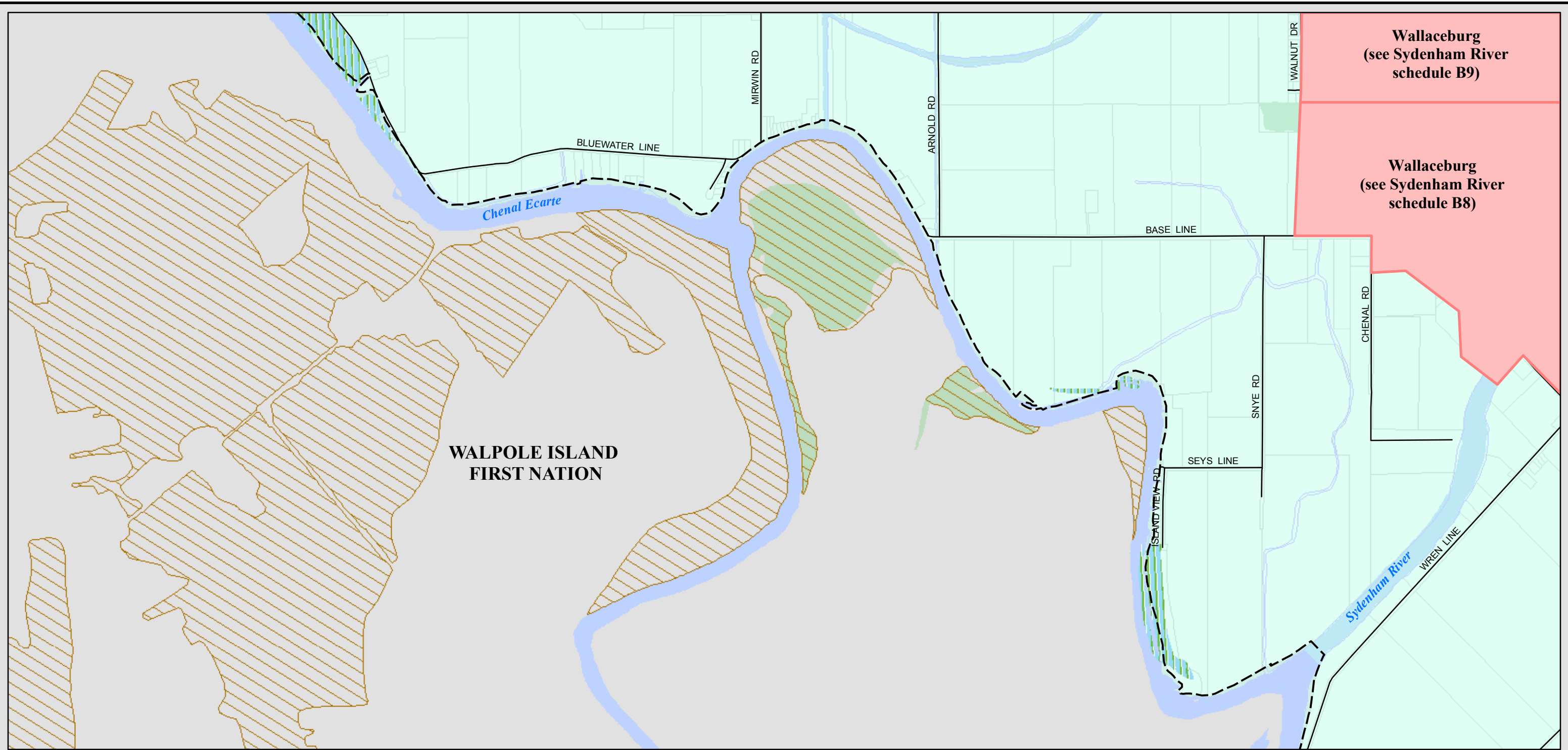
Disclaimer: The Municipality of Chatham-Kent takes every precaution to put up-to-date and correct information on all maps published by Corporate Applications. However, it does not expressly warranty that the information contained in the map is accurate on the date of publication. All users may use this information at their own risk. The municipality will not entertain any claims arising out of the use of this map or information

**MUNICIPALITY OF CHATHAM - KENT
CHENAL ECARTE SCHEDULE**

**B1
NATURAL ENVIRONMENT**

With the support of the Federal Economic Development Agency for Southern Ontario

Community Futures Development Corporation of Chatham-Kent



Wallaceburg
(see Sydenham River
schedule B9)

Wallaceburg
(see Sydenham River
schedule B8)

**WALPOLE ISLAND
FIRST NATION**

Chenal Ecarte

Sydenham River

MIRWIN RD

ARNOLD RD

WALNUT DR

BLUEWATER LINE

BASE LINE

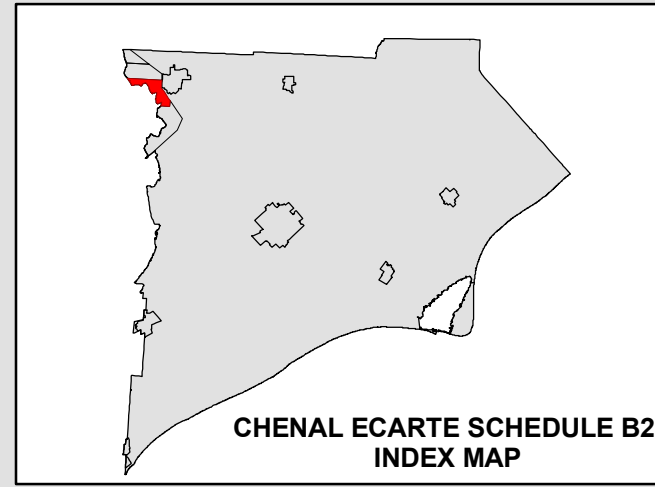
CHENAL RD

SNYE RD

SEYS LINE

ISLAND VIEW RD

WREN LINE



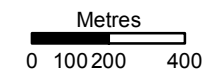
Chenal Ecarte (The Snye) Schedule B2

Legend

- Settlement Areas
- Downtowns
- Chatham - Kent Boundary
- Parcels
- Railway
- Local Roads
- Major Roads
- Highway

Natural Environment Features

- Watercourses (Chatham - Kent Official Plan)
- Provincial Area of Natural and Scientific Interest (Ministry of Natural Resources, March 2010)
- Provincially Significant Wetlands (Ministry of Natural Resources, March 2010)
- Flood Prone (SCRCA)
- Flood Prone (LTVCA)
- Woodlots (Ministry of Natural Resources, 2007)



Disclaimer: The Municipality of Chatham-Kent takes every precaution to put up-to-date and correct information on all maps published by Corporate Applications. However, it does not expressly warranty that the information contained in the map is accurate on the date of publication. All users may use this information at their own risk. The municipality will not entertain any claims arising out of the use of this map or information

**MUNICIPALITY OF CHATHAM - KENT
CHENAL ECARTE SCHEDULE**

**B2
NATRUAL ENVIRONMENT**

*With the support of the Federal Economic Development Agency
for Southern Ontario*

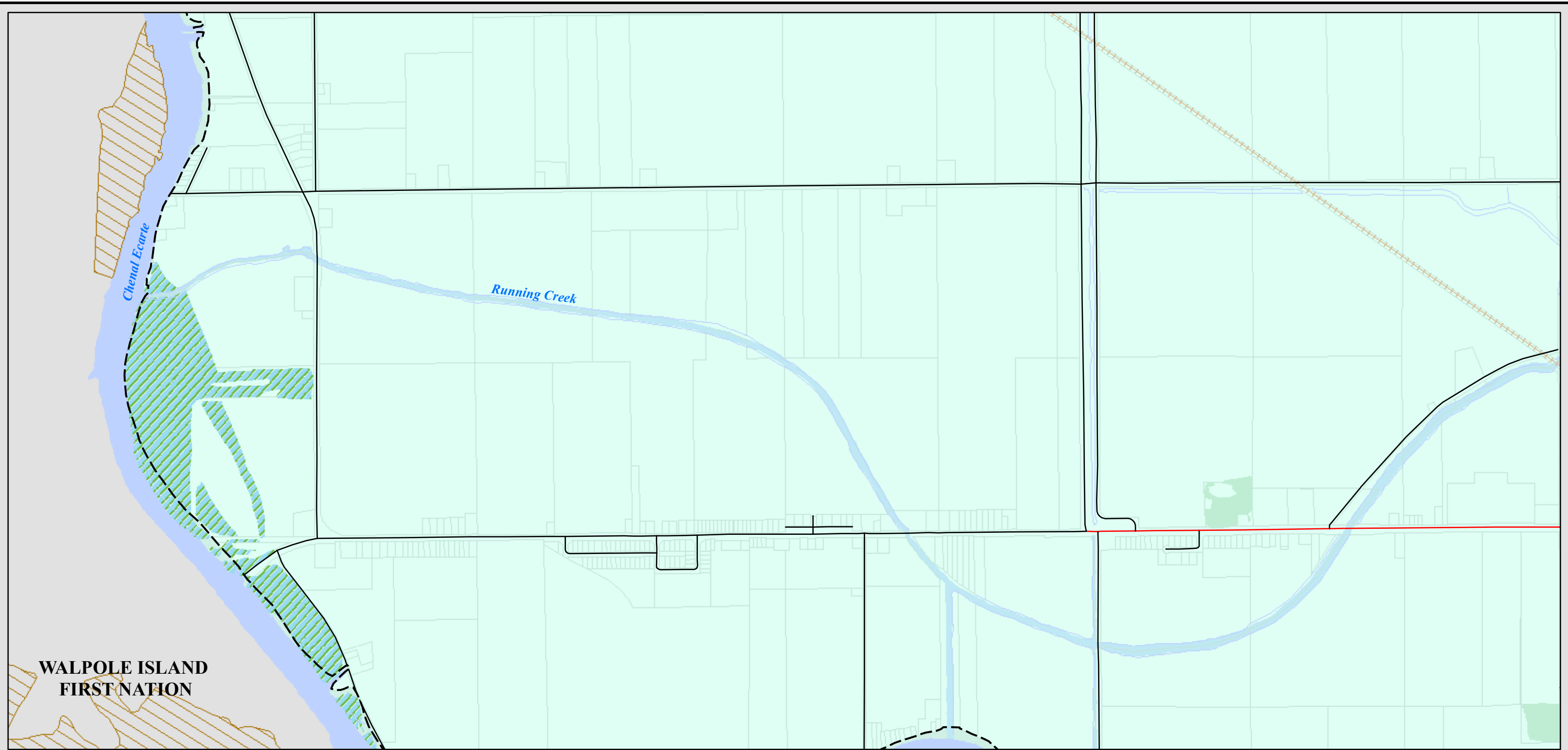
Chatham-Kent

FCM | Green Municipal Fund
Fonds municipal vert

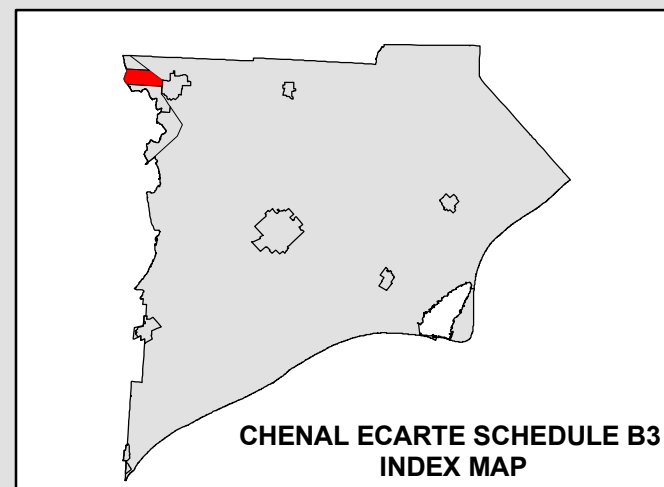
ACTION PLAN
d'ACTION

Canada

Community Futures Development Corporation
of Chatham-Kent



**WALPOLE ISLAND
FIRST NATION**



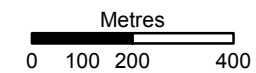
Chenal Ecarte (The Snye) Schedule B3

Legend

- Settlement Areas
- Downtowns
- Chatham - Kent Boundary
- Parcels
- Railway
- Local Roads
- Major Roads
- Highway

Natural Environment Features

- Watercourses (Chatham - Kent Official Plan)
- Provincial Area of Natural and Scientific Interest (Ministry of Natural Resources, March 2010)
- Provincially Significant Wetlands (Ministry of Natural Resources, March 2010)
- Flood Prone (SCRCA)
- Flood Prone (LTVCA)
- Woodlots (Ministry of Natural Resources, 2007)



Disclaimer: The Municipality of Chatham-Kent takes every precaution to put up-to-date and correct information on all maps published by Corporate Applications. However, it does not expressly warranty that the information contained in the map is accurate on the date of publication. All users may use this information at their own risk. The municipality will not entertain any claims arising out of the use of this map or information

**MUNICIPALITY OF CHATHAM - KENT
CHENAL ECARTE SCHEDULE**

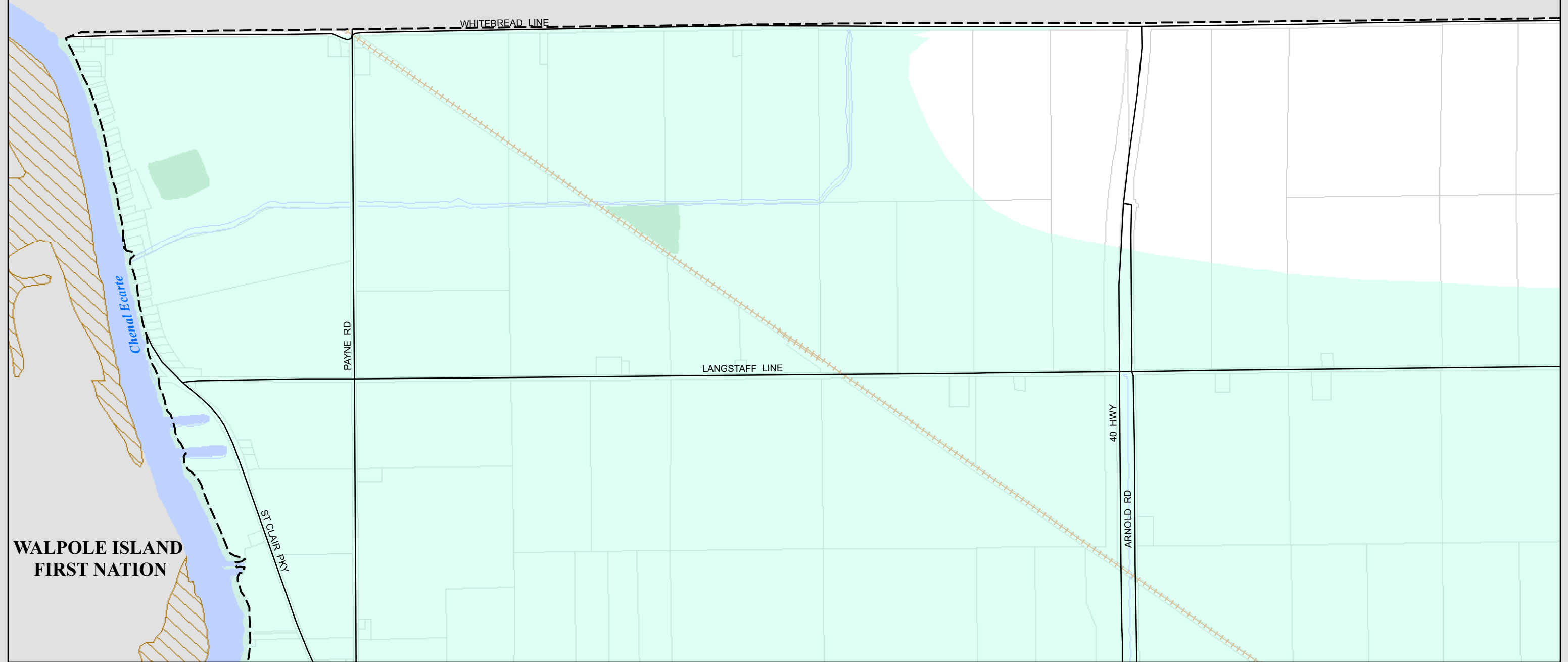
**B3
NATURAL ENVIRONMENT**

With the support of the Federal Economic Development Agency for Southern Ontario

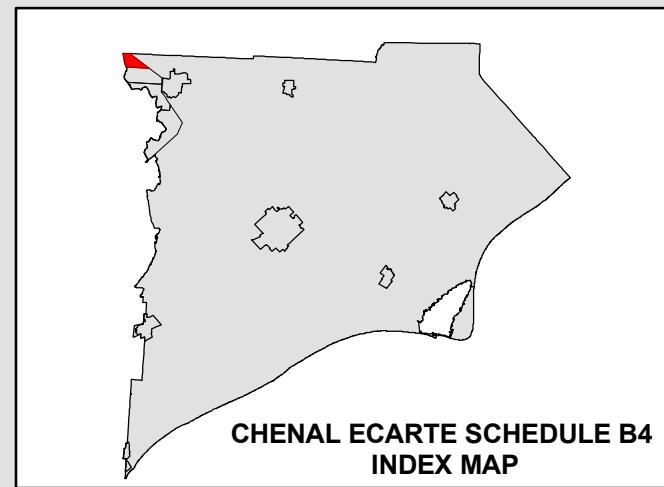


**Community Futures Development Corporation
of Chatham-Kent**

COUNTY OF LAMBTON



WALPOLE ISLAND
FIRST NATION



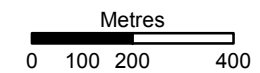
Chenal Ecarte (The Snye) Schedule B4

Legend

- Settlement Areas
- Downtowns
- Chatham - Kent Boundary
- Parcels
- Railway
- Local Roads
- Major Roads
- Highway

Natural Environment Features

- Watercourses (Chatham - Kent Official Plan)
- Provincial Area of Natural and Scientific Interest (Ministry of Natural Resources, March 2010)
- Provincially Significant Wetlands (Ministry of Natural Resources, March 2010)
- Flood Prone (SCRCA)
- Flood Prone (LTVCA)
- Woodlots (Ministry of Natural Resources, 2007)



Disclaimer: The Municipality of Chatham-Kent takes every precaution to put up-to-date and correct information on all maps published by Corporate Applications. However, it does not expressly warranty that the information contained in the map is accurate on the date of publication. All users may use this information at their own risk. The municipality will not entertain any claims arising out of the use of this map or information.

MUNICIPALITY OF CHATHAM - KENT CHENAL ECARTE SCHEDULE

**B4
NATURAL ENVIRONMENT**

*With the support of the Federal Economic Development Agency
for Southern Ontario*



Community Futures Development Corporation
of Chatham-Kent