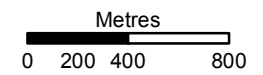


Chenal Ecarte (The Snye) Schedule C1

- Legend**
- | | | |
|-------------------------|--------------------------------------|---------------|
| Settlement Areas | Maintenance Holes | Watermains |
| Downtowns | Water Treatment Plant | Gravity Mains |
| Chatham - Kent Boundary | Raw Water Pumping Station | Force mains |
| Parcels | Control and Metering System | |
| Railway | Water Reservoir | |
| Local Roads | Raw Water Intake | |
| Collector Roads | Elevated Treated Water Storage Tower | |
| Arterial Roads | Municipal Wells | |
| Provincial Highway | Booster Pumping Station/Pumphouse | |
| | WPCPs and Lagoons | |



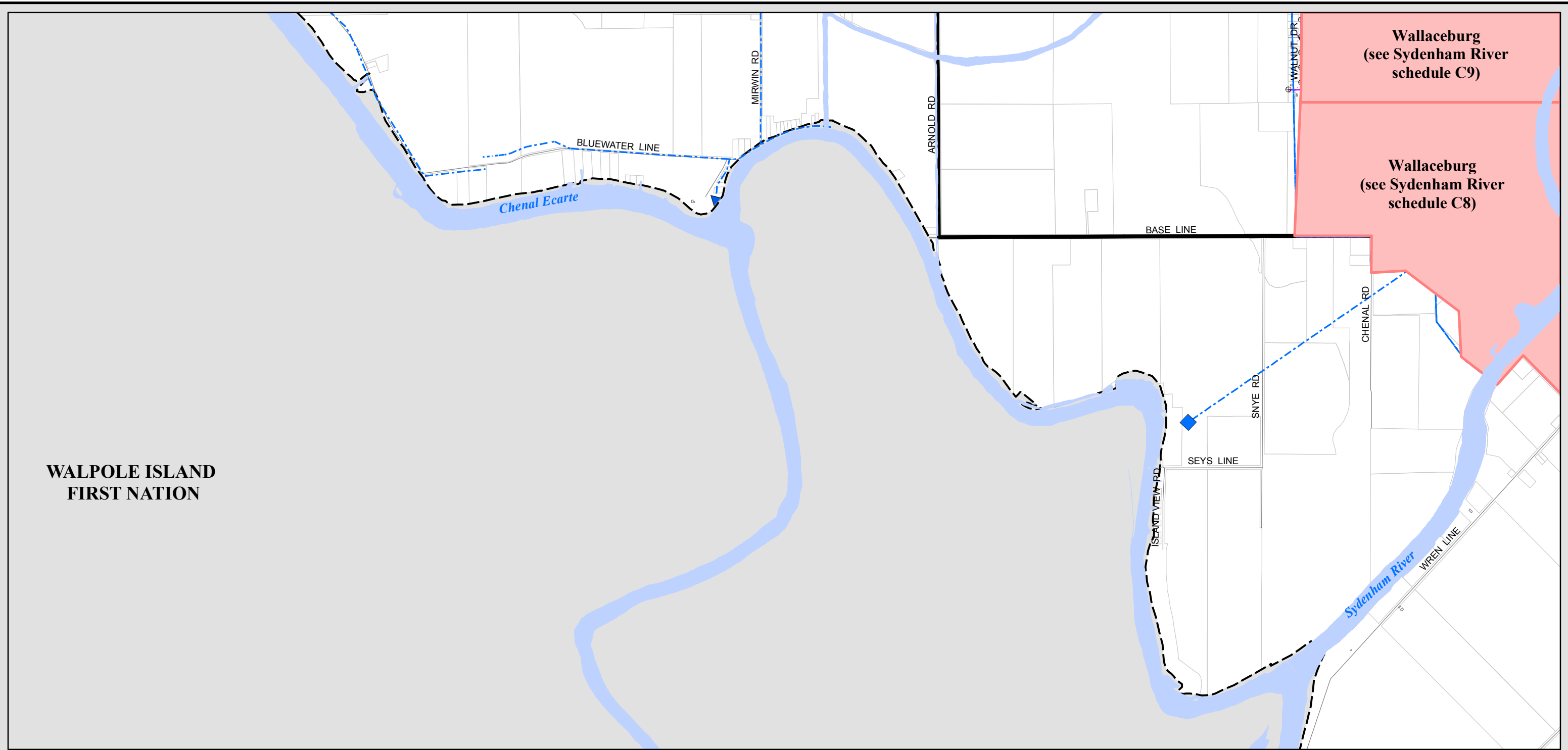
Disclaimer: The Municipality of Chatham-Kent takes every precaution to put up-to-date and correct information on all maps published by Corporate Applications. However, it does not expressly warranty that the information contained in the map is accurate on the date of publication. All users may use this information at their own risk. The municipality will not entertain any claims arising out of the use of this map or information.

**MUNICIPALITY OF CHATHAM - KENT
CHENAL ECARTE SCHEDULE**



With the support of the Federal Economic Development Agency for Southern Ontario





**WALPOLE ISLAND
FIRST NATION**

**Wallaceburg
(see Sydenham River
schedule C9)**

**Wallaceburg
(see Sydenham River
schedule C8)**

Chenal Ecarte

BLUEWATER LINE

MIRWIN RD

ARNOLD RD

BASE LINE

WALNUT DR

CHENAL RD

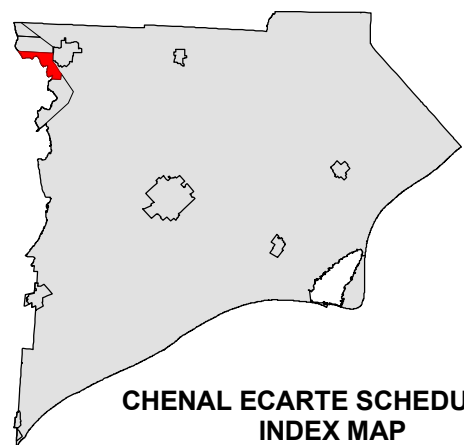
SNYE RD

SEYS LINE

ISLAND VIEW RD

Sydenham River

WREN LINE




**CHENAL ECARTE SCHEDULE C2
INDEX MAP**

Chenal Ecarte (The Snye) Schedule C2

Legend

- | | | |
|-------------------------|--------------------------------------|---------------|
| Settlement Areas | Maintenance Holes | Watermains |
| Downtowns | Water Treatment Plant | Gravity Mains |
| Chatham - Kent Boundary | Raw Water Pumping Station | Forcemains |
| Parcels | Control and Metering System | |
| Railway | Water Reservoir | |
| Local Roads | Raw Water Intake | |
| Collector Roads | Elevated Treated Water Storage Tower | |
| Arterial Roads | Municipal Wells | |
| Provincial Highway | Booster Pumping Station/Pumphouse | |
| | WPCPs and Lagoons | |



Disclaimer: The Municipality of Chatham-Kent takes every precaution to put up-to-date and correct information on all maps published by Corporate Applications. However, it does not expressly warranty that the information contained in the map is accurate on the date of publication. All users may use this information at their own risk. The municipality will not entertain any claims arising out of the use of this map or information

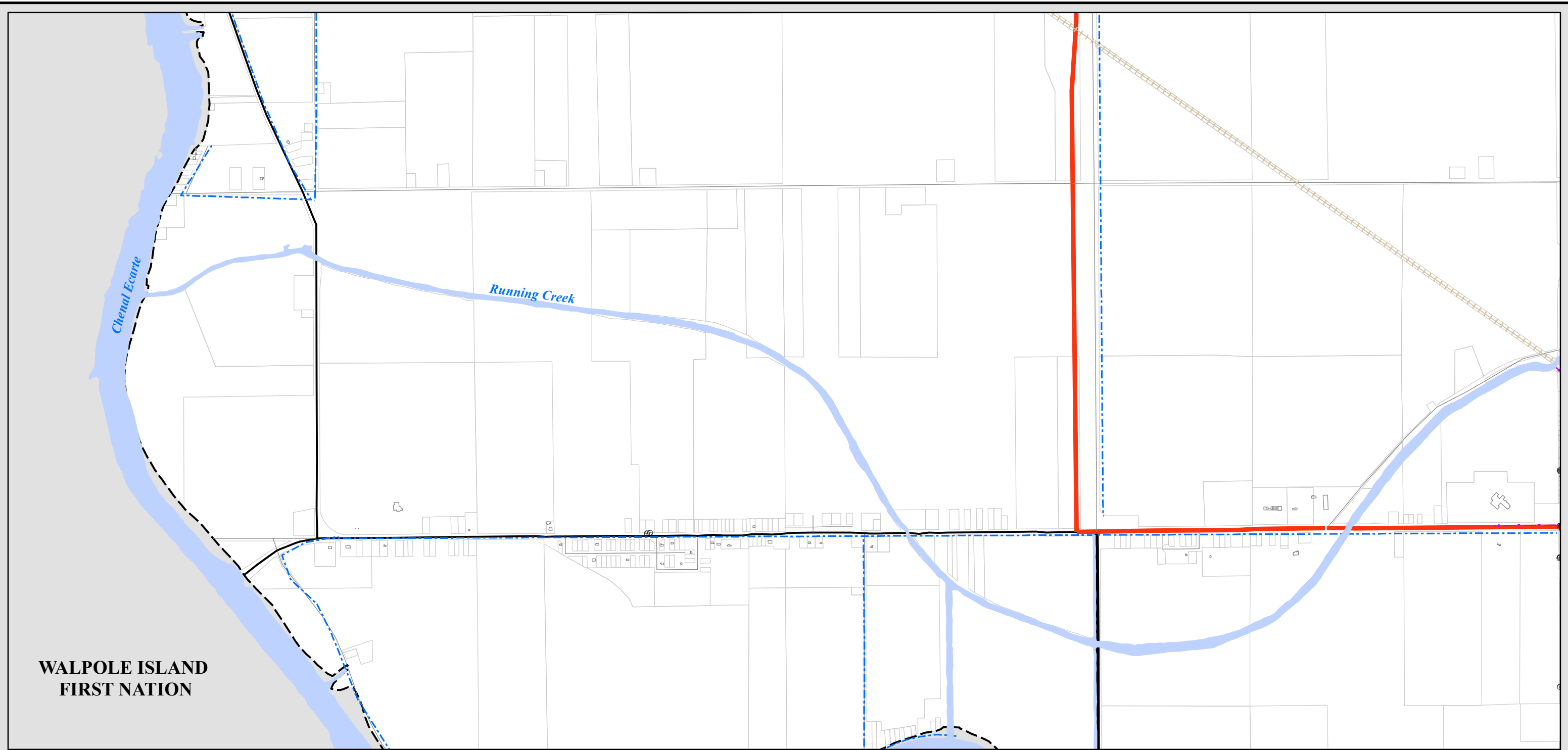
**MUNICIPALITY OF CHATHAM - KENT
CHENAL ECARTE SCHEDULE**



**C2
INFRASTRUCTURE**

With the support of the Federal Economic Development Agency for Southern Ontario



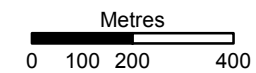


WALPOLE ISLAND
FIRST NATION

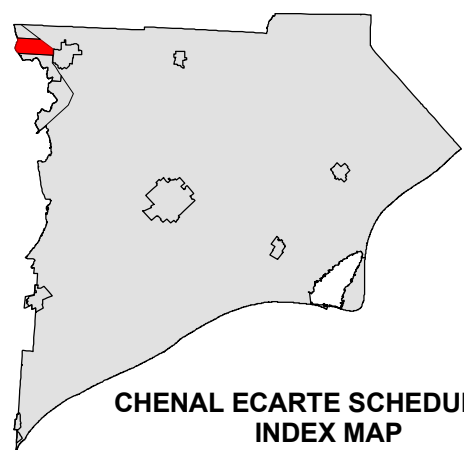
Chenal Ecarte (The Snye) Schedule C3

Legend

- | | | | | | |
|--|-------------------------|--|--------------------------------------|--|---------------|
| | Settlement Areas | | Maintenance Holes | | Watermains |
| | Downtowns | | Water Treatment Plant | | Gravity Mains |
| | Chatham - Kent Boundary | | Raw Water Pumping Station | | Forcemains |
| | Parcels | | Control and Metering System | | |
| | Railway | | Water Reservoir | | |
| | Local Roads | | Raw Water Intake | | |
| | Collector Roads | | Elevated Treated Water Storage Tower | | |
| | Arterial Roads | | Municipal Wells | | |
| | Provincial Highway | | Booster Pumping Station/Pumphouse | | |
| | | | WPCPs and Lagoons | | |



Disclaimer: The Municipality of Chatham-Kent takes every precaution to put up-to-date and correct information on all maps published by Corporate Applications. However, it does not expressly warranty that the information contained in the map is accurate on the date of publication. All users may use this information at their own risk. The municipality will not entertain any claims arising out of the use of this map or information.



CHENAL ECARTE SCHEDULE C3
INDEX MAP

MUNICIPALITY OF CHATHAM - KENT CHENAL ECARTE SCHEDULE



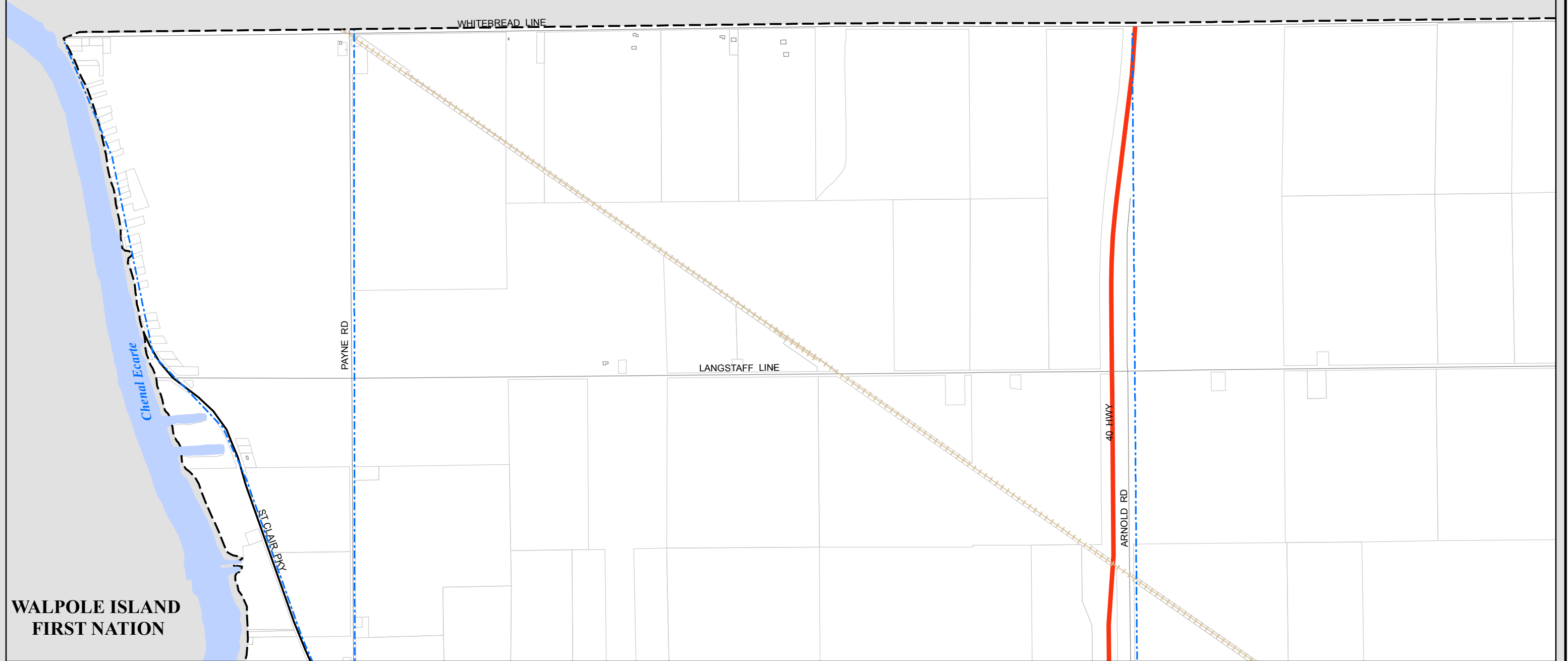
C3 INFRASTRUCTURE

With the support of the Federal Economic Development Agency
for Southern Ontario

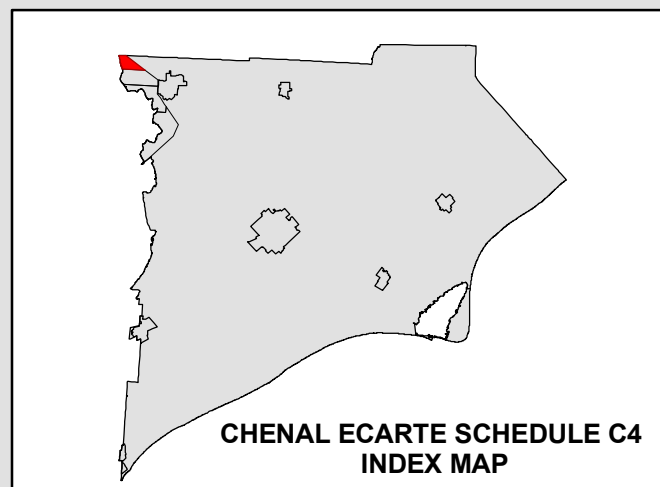


Community Futures Development Corporation
of Chatham-Kent

COUNTY OF LAMBTON



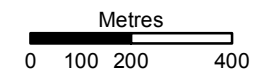
WALPOLE ISLAND
FIRST NATION



Chenal Ecarte (The Snye) Schedule C4

Legend

- | | | |
|-------------------------|--------------------------------------|---------------|
| Settlement Areas | Maintenance Holes | Watermains |
| Downtowns | Water Treatment Plant | Gravity Mains |
| Chatham - Kent Boundary | Raw Water Pumping Station | Force mains |
| Parcels | Control and Metering System | |
| Railway | Water Reservoir | |
| Local Roads | Raw Water Intake | |
| Collector Roads | Elevated Treated Water Storage Tower | |
| Arterial Roads | Municipal Wells | |
| Provincial Highway | Booster Pumping Station/Pumphouse | |
| | WPCPs and Lagoons | |



Disclaimer: The Municipality of Chatham-Kent takes every precaution to put up-to-date and correct information on all maps published by Corporate Applications. However, it does not expressly warranty that the information contained in the map is accurate on the date of publication. All users may use this information at their own risk. The municipality will not entertain any claims arising out of the use of this map or information.

MUNICIPALITY OF CHATHAM - KENT CHENAL ECARTE SCHEDULE



C4 INFRASTRUCTURE

With the support of the Federal Economic Development Agency
for Southern Ontario



Green Municipal Fund
Fonds municipal vert



Community Futures Development Corporation
of Chatham-Kent