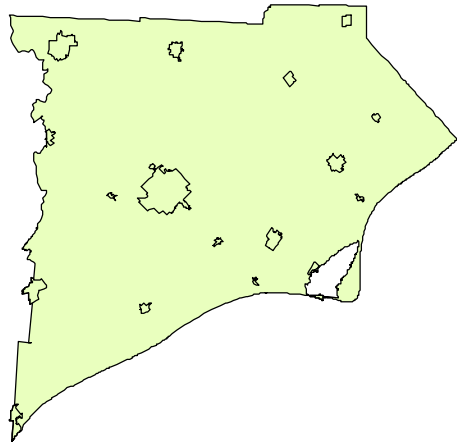
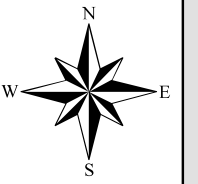


LAKE ST. CLAIR

LAKE ERIE



Legend

Urban Tourism Nodes

- Primary Urban Centre
- Secondary Urban Centre
- Hamlet

Scenic Routes

- Trans Canada Trail
- Talbot Trail
- Tecumseh Parkway

Sustainable Shoreline Secondary Plan Area

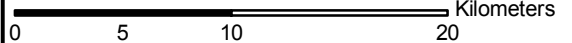
- Railway
- Road Network
- Provincial Highway
- Water Courses
- Property Not Included in Official Plan

**MUNICIPALITY OF CHATHAM - KENT
SHORELINE AREAS SECONDARY PLAN**

**F1
SUSTAINABLE
SHORELINE
STRATEGY**



Date Printed: April 11, 2011
Projection: NAD 83 Zone 17N



Disclaimer: The Municipality of Chatham-Kent takes every precaution to put up-to-date and correct information on all maps published by Corporate Applications. However, it does not expressly warranty that the information contained in the map is accurate on the date of publication. All users may use this information at their own risk. The municipality will not entertain any claims arising out of the use of this map or information.